




The map displays a grid of land parcels. One parcel on the right side is highlighted in red. A data table is overlaid on the left side of the map, providing details for the selected parcel. The table has columns for Depto, Localidad, Padrón, Tipo, and Ver. The selected parcel is located in Río Negro, Los Arrayanes, with Padrón 341 and is classified as Urbano. There are also icons for deleting and viewing the parcel details.

Depto	Localidad	Padrón	Tipo		Ver
RÍO NEGRO	LOS ARRAYANES	341	Urbano		

0 30 60m